


GTA West

Legend

-  Railway
-  Freeway
-  407 ETR
-  Future Highway 427 Extension
-  Highway
-  Arterial Road
-  Local Municipal Road
-  Section Boundary
-  Planned Municipal Improvements
-  Municipal Boundary
-  Route Planning Study Area
-  Preferred Route Alternative
-  Short List of Route Alternatives

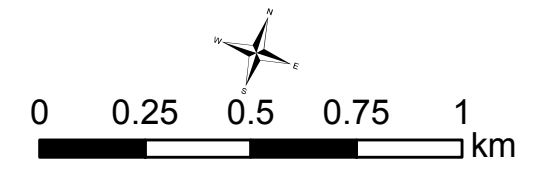
DRAFT

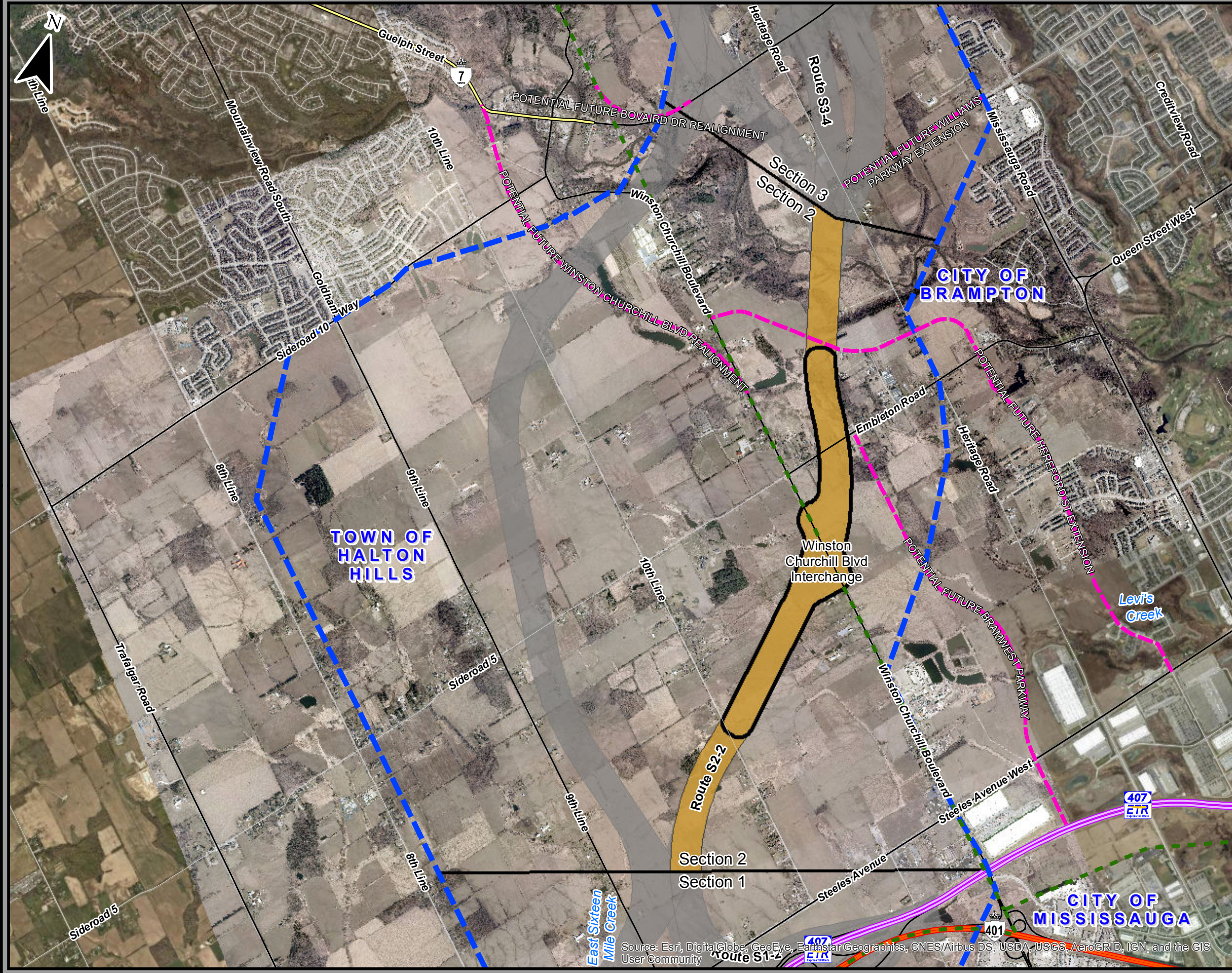
Sources:
Regional Municipality of York, Regional Municipality of Peel, Regional Municipality of Halton, Township of King, City of Vaughan, Town of Caledon, City of Brampton, City of Mississauga, Town of Halton Hills, Town of Milton

Contains information licensed under the Open Government Licence - Ontario

Route S1-2

Page 1 of 9
September 2019





GTA West

Legend

- Railway
- Freeway
- 407 ETR
- Future Highway 427 Extension
- Highway
- Arterial Road
- Local Municipal Road
- Section Boundary
- Planned Municipal Improvements
- Municipal Boundary
- Route Planning Study Area
- Preferred Route Alternative
- Conceptual Interchange Footprint
- Short List of Route Alternatives

DRAFT

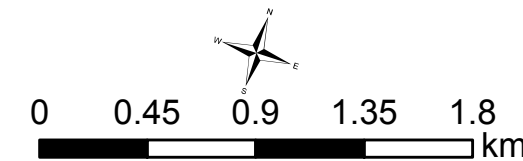
Sources:
Regional Municipality of York, Regional Municipality of Peel, Regional Municipality of Halton, Township of King, City of Vaughan, Town of Caledon, City of Brampton, City of Mississauga, Town of Halton Hills, Town of Milton

Contains information licensed under the Open Government Licence - Ontario

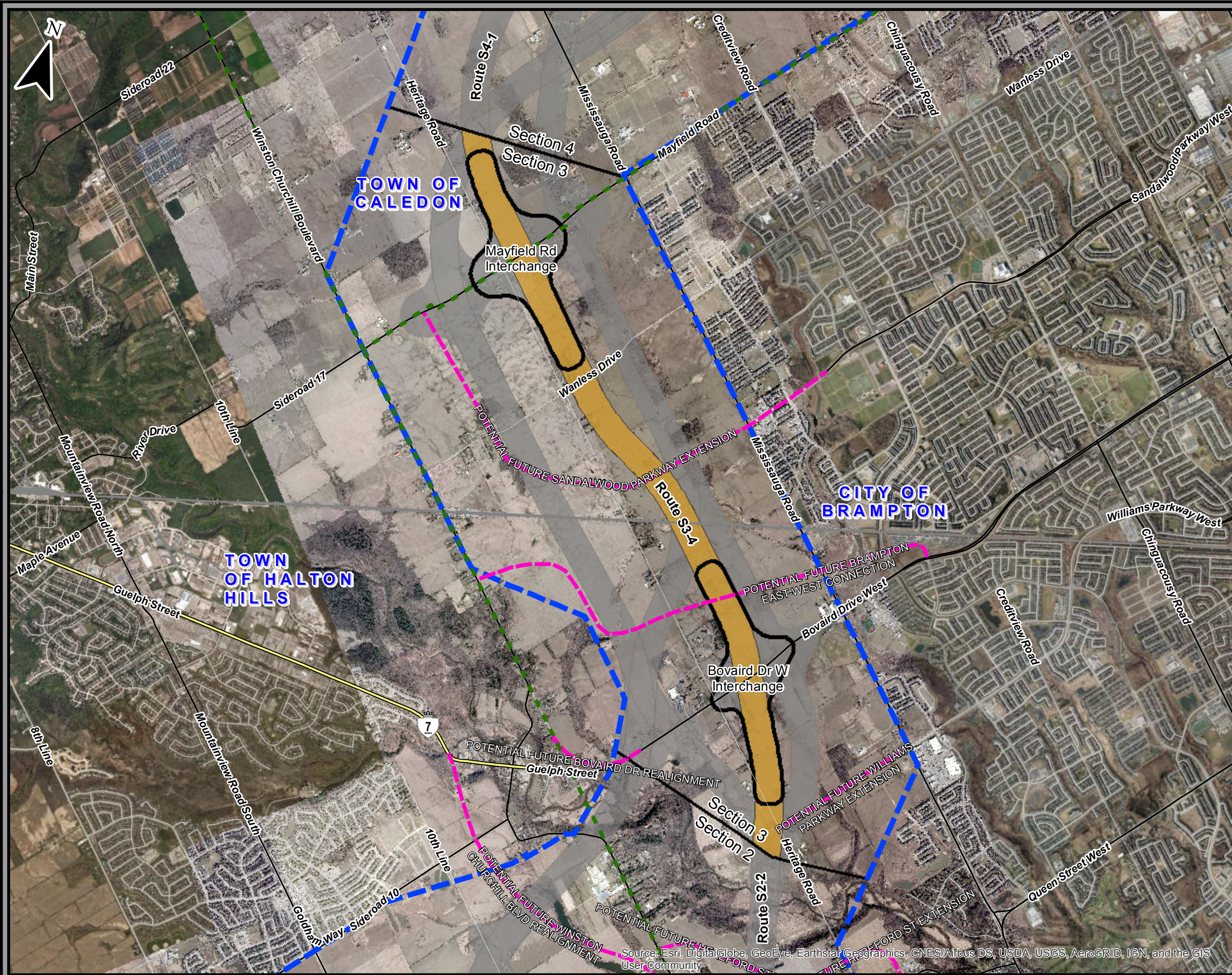
Route S2-2

Page 2 of 9

September 2019



2019/08/16
AECOM \\cart13f5011\prod\AecomP\js160347240\900-CAD_GIS\920-929 (GIS-Graphics)\920-ENV\Design\01_Reports\PC\01\MXD\60347240_GTAW_Alternatives_PreferredRouteBooklet.mxd



GTA West

Legend

- Railway
- Freeway
- 407 ETR
- Future Highway 427 Extension
- Highway
- Arterial Road
- Local Municipal Road
- Section Boundary
- Planned Municipal Improvements
- Municipal Boundary
- Route Planning Study Area
- Preferred Route Alternative
- Conceptual Interchange Footprint
- Short List of Route Alternatives

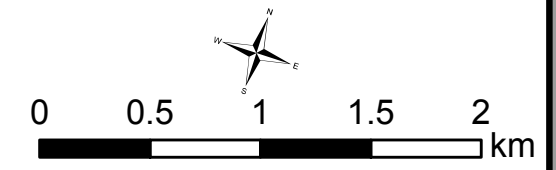
DRAFT

Sources:
Regional Municipality of York, Regional Municipality of Peel, Regional Municipality of Halton, Township of King, City of Vaughan, Town of Caledon, City of Brampton, City of Mississauga, Town of Halton Hills, Town of Milton

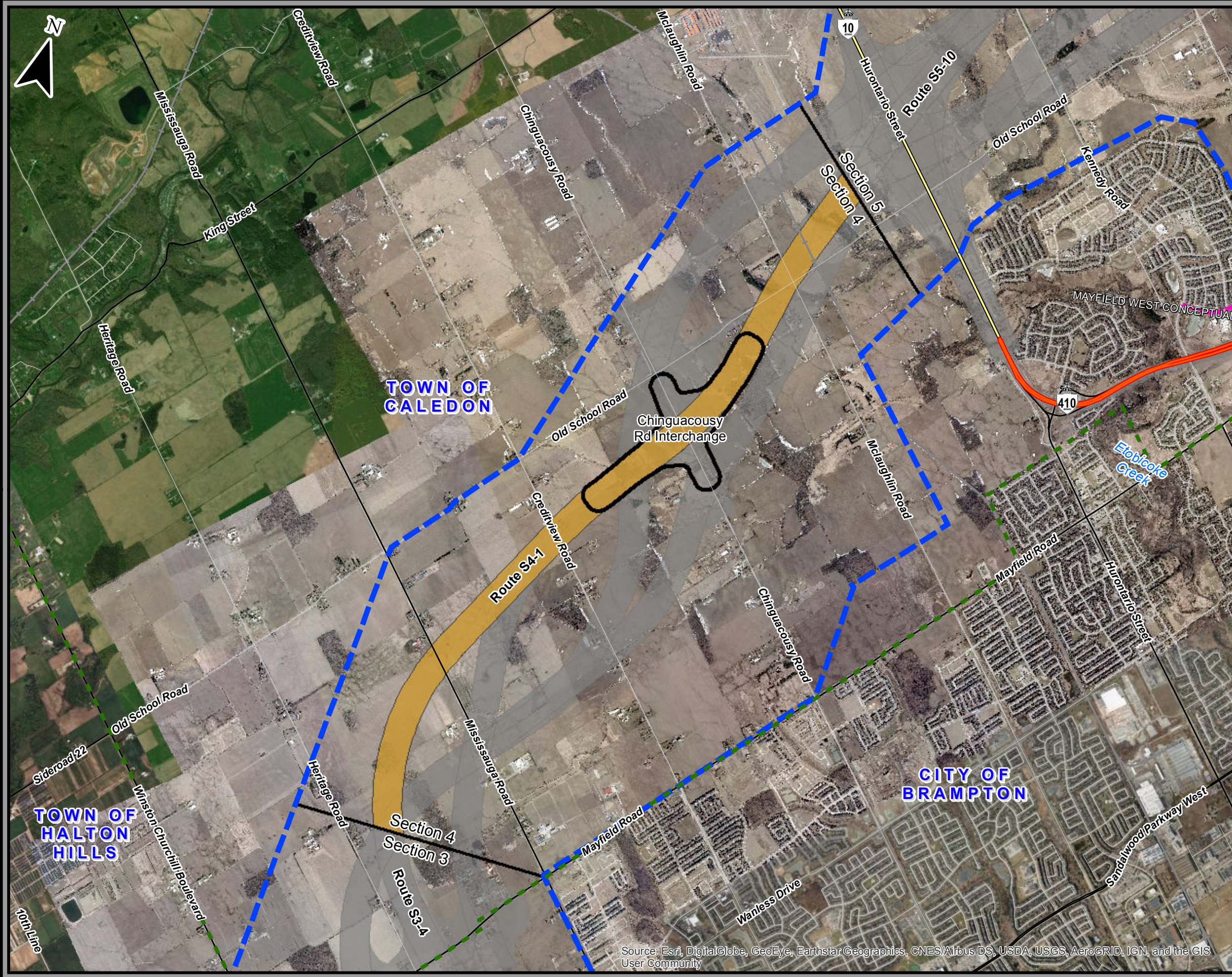
Contains information licensed under the Open Government Licence - Ontario

Route S3-4

Page 3 of 9
September 2019



Source: Esri, DigitalGlobe, GeoEye, Earthstar Geographics, CNES/Airbus DS, USDA, USGS, AeroGRID, IGN, and the GIS User Community



TOWN OF HALTON HILLS

TOWN OF CALEDON

CITY OF BRAMPTON

GTA West

- Legend**
- Railway
 - Freeway
 - 407 ETR
 - Future Highway 427 Extension
 - Highway
 - Arterial Road
 - Local Municipal Road
 - Section Boundary
 - Planned Municipal Improvements
 - Municipal Boundary
 - Route Planning Study Area
 - Preferred Route Alternative
 - Conceptual Interchange Footprint
 - Short List of Route Alternatives

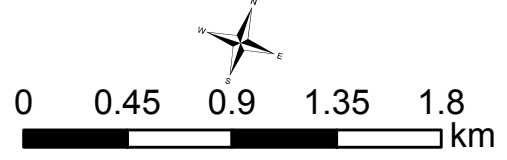
DRAFT

Sources:
Regional Municipality of York, Regional Municipality of Peel, Regional Municipality of Halton, Township of King, City of Vaughan, Town of Caledon, City of Brampton, City of Mississauga, Town of Halton Hills, Town of Milton

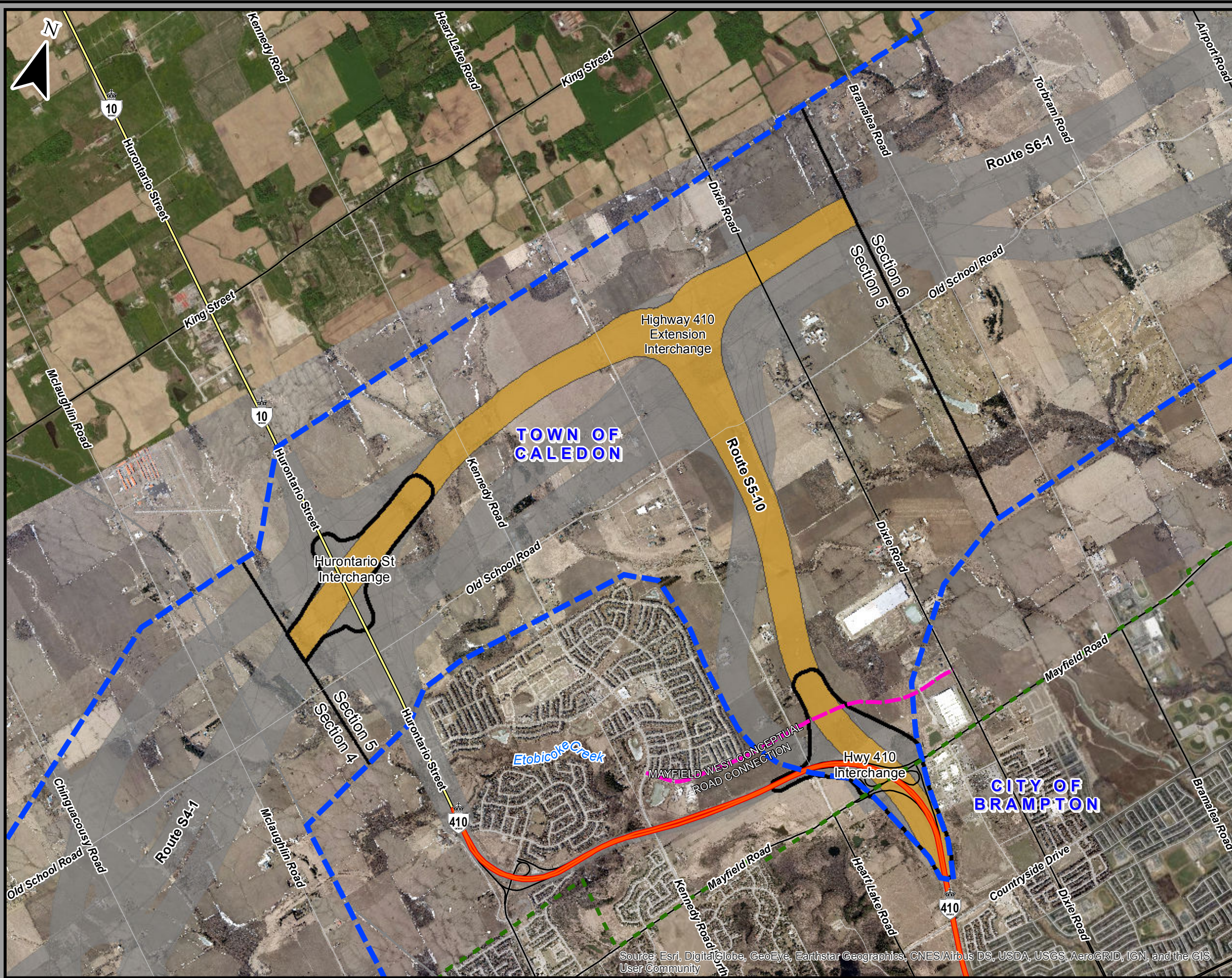
Contains information licensed under the Open Government Licence - Ontario

Route S4-1

Page 4 of 9
September 2019



2019/08/16
AECOM \\cart13f5001\prod\AecomP\js180347240\900-CAD_GIS\920-929 (GIS-920-929) (GIS-920-929) Reports\PC\0\MXD\0347240_GTAW_Alternatives_PreferredRouteBooklet.mxd



GTA West

Legend

- Railway
- Freeway
- 407 ETR
- Future Highway 427 Extension
- Highway
- Arterial Road
- Local Municipal Road
- Section Boundary
- Planned Municipal Improvements
- Municipal Boundary
- Route Planning Study Area
- Preferred Route Alternative
- Conceptual Interchange Footprint
- Short List of Route Alternatives

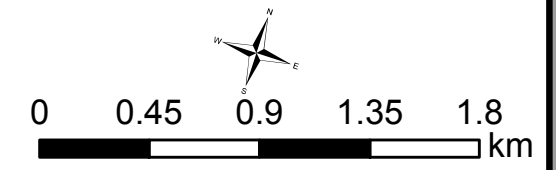
DRAFT

Sources:
Regional Municipality of York, Regional Municipality of Peel, Regional Municipality of Halton, Township of King, City of Vaughan, Town of Caledon, City of Brampton, City of Mississauga, Town of Halton Hills, Town of Milton

Contains information licensed under the Open Government Licence - Ontario

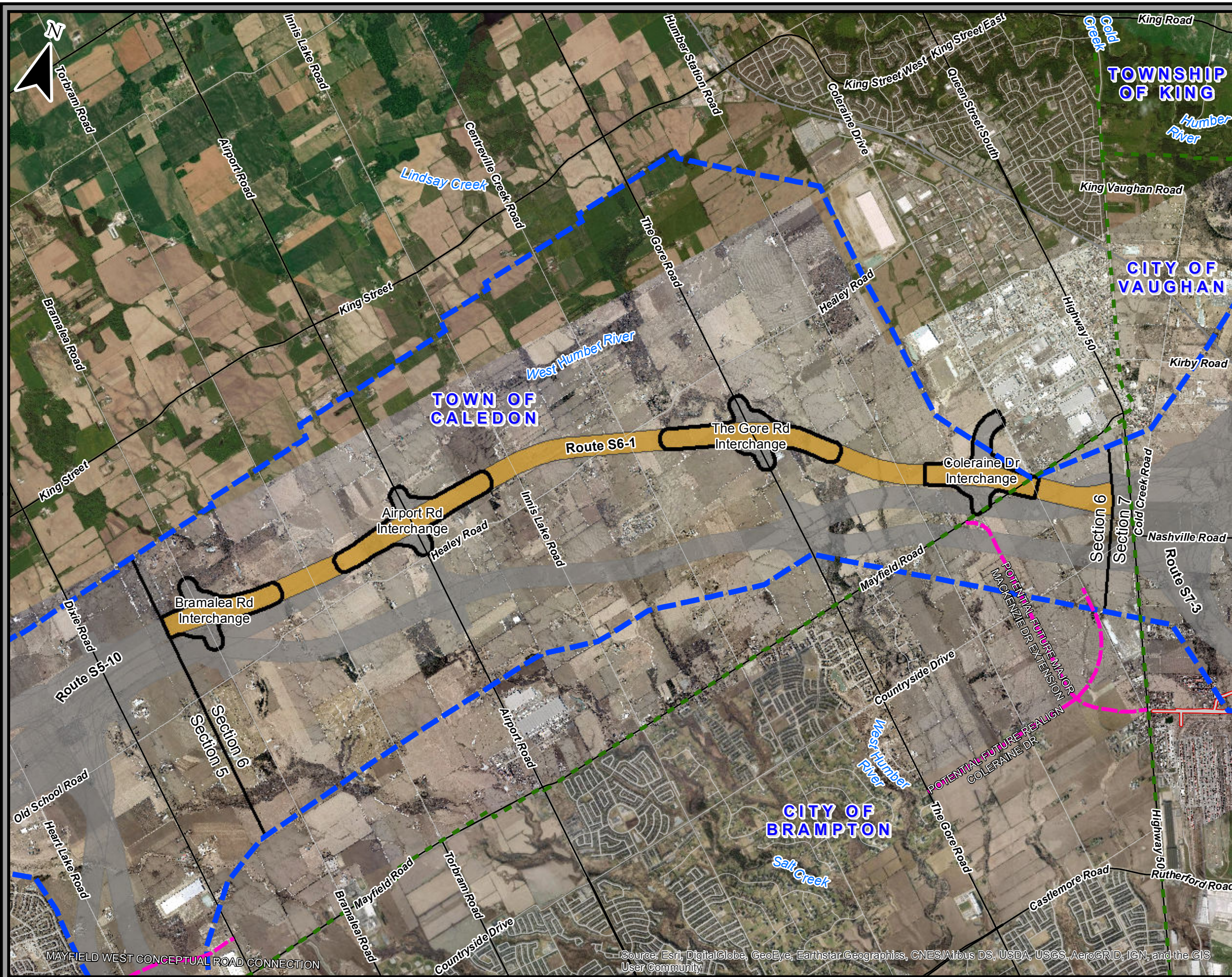
Route S5-10

Page 5 of 9
September 2019



Source: Esri, DigitalGlobe, GeoEye, Earthstar Geographics, CNES/Airbus DS, USDA, USGS, AeroGRID, IGN, and the GIS User Community

2019/08/16
AECOM \\cart135001\prod\AecomP\jls60347240900-CAD_GIS\920-829 (GIS-Graphics)\920-ENV\Design\01_Reports\PC\IXD\60347240_GTAW_Alternatives_PreferredRouteBooklet.mxd



GTA West

Legend

- Railway
- Freeway
- 407 ETR
- Future Highway 427 Extension
- Highway
- Arterial Road
- Local Municipal Road
- Section Boundary
- Planned Municipal Improvements
- Municipal Boundary
- Route Planning Study Area
- Preferred Route Alternative
- Conceptual Interchange Footprint
- Short List of Route Alternatives

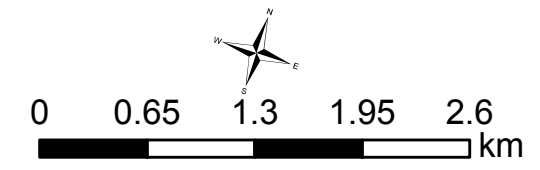
DRAFT

Sources:
Regional Municipality of York, Regional Municipality of Peel, Regional Municipality of Halton, Township of King, City of Vaughan, Town of Caledon, City of Brampton, City of Mississauga, Town of Halton Hills, Town of Milton

Contains information licensed under the Open Government Licence - Ontario

Route S6-1

Page 6 of 9
September 2019



Source: Esri, DigitalGlobe, GeoEye, Earthstar Geographics, CNES/Airbus DS, USDA, USGS, AeroGRID, IGN, and the GIS User Community



GTA West

Legend

- Railway
- Freeway
- 407 ETR
- Future Highway 427 Extension
- Highway
- Arterial Road
- Local Municipal Road
- Section Boundary
- Planned Municipal Improvements
- Municipal Boundary
- Route Planning Study Area
- Preferred Route Alternative
- Short List of Route Alternatives

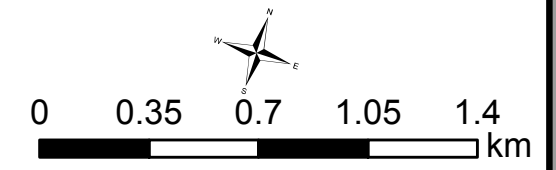
DRAFT

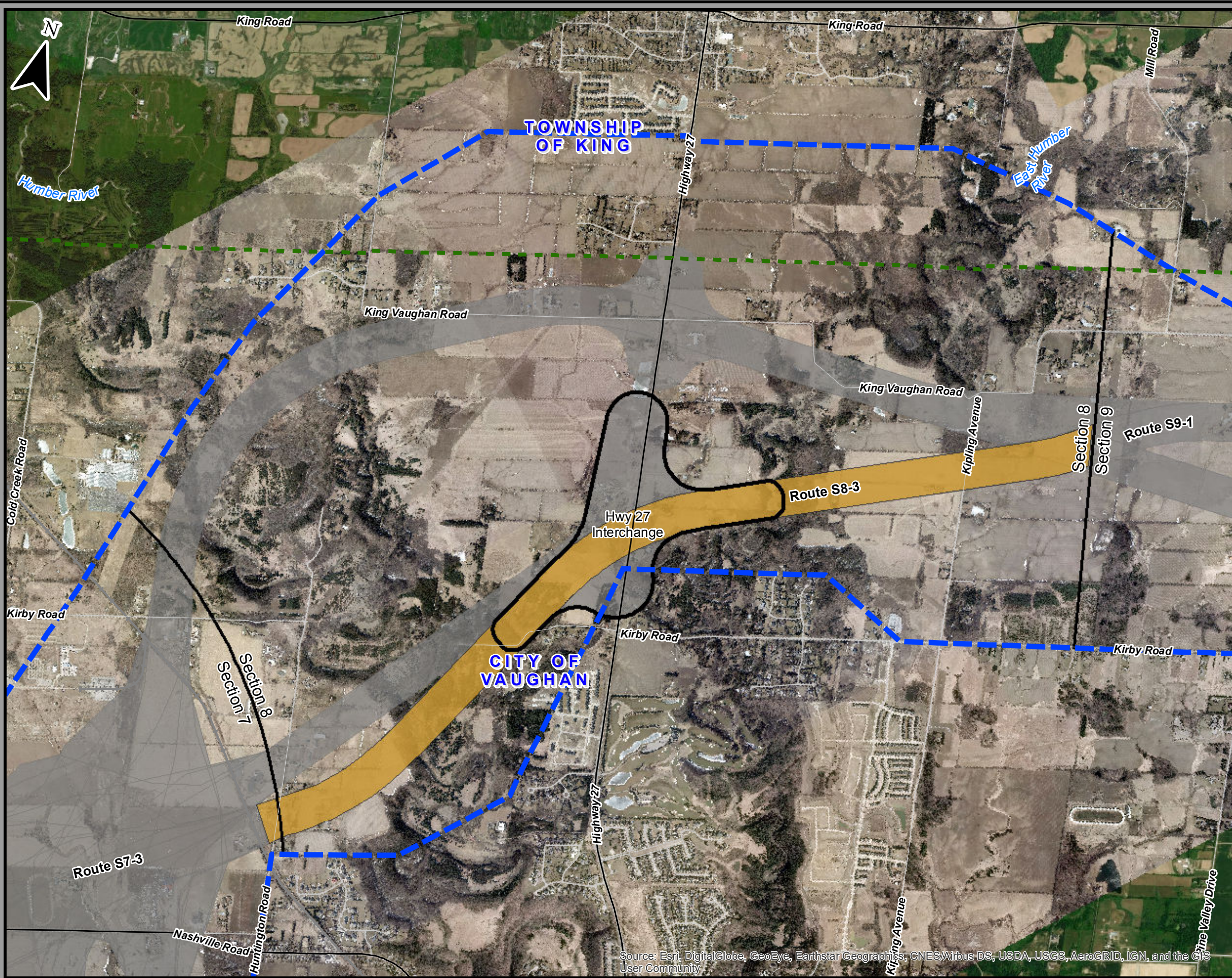
Sources:
 Regional Municipality of York, Regional Municipality of Peel, Regional Municipality of Halton, Township of King, City of Vaughan, Town of Caledon, City of Brampton, City of Mississauga, Town of Halton Hills, Town of Milton

Contains information licensed under the Open Government Licence - Ontario

Route S7-3

Page 7 of 9
 September 2019





GTA West

Legend

- Railway
- Freeway
- 407 ETR
- Future Highway 427 Extension
- Highway
- Arterial Road
- Local Municipal Road
- Section Boundary
- Planned Municipal Improvements
- Municipal Boundary
- Route Planning Study Area
- Preferred Route Alternative
- Conceptual Interchange Footprint
- Short List of Route Alternatives

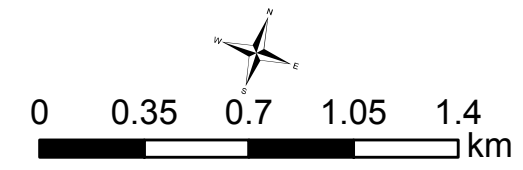
DRAFT

Sources:
Regional Municipality of York, Regional Municipality of Peel, Regional Municipality of Halton, Township of King, City of Vaughan, Town of Caledon, City of Brampton, City of Mississauga, Town of Halton Hills, Town of Milton

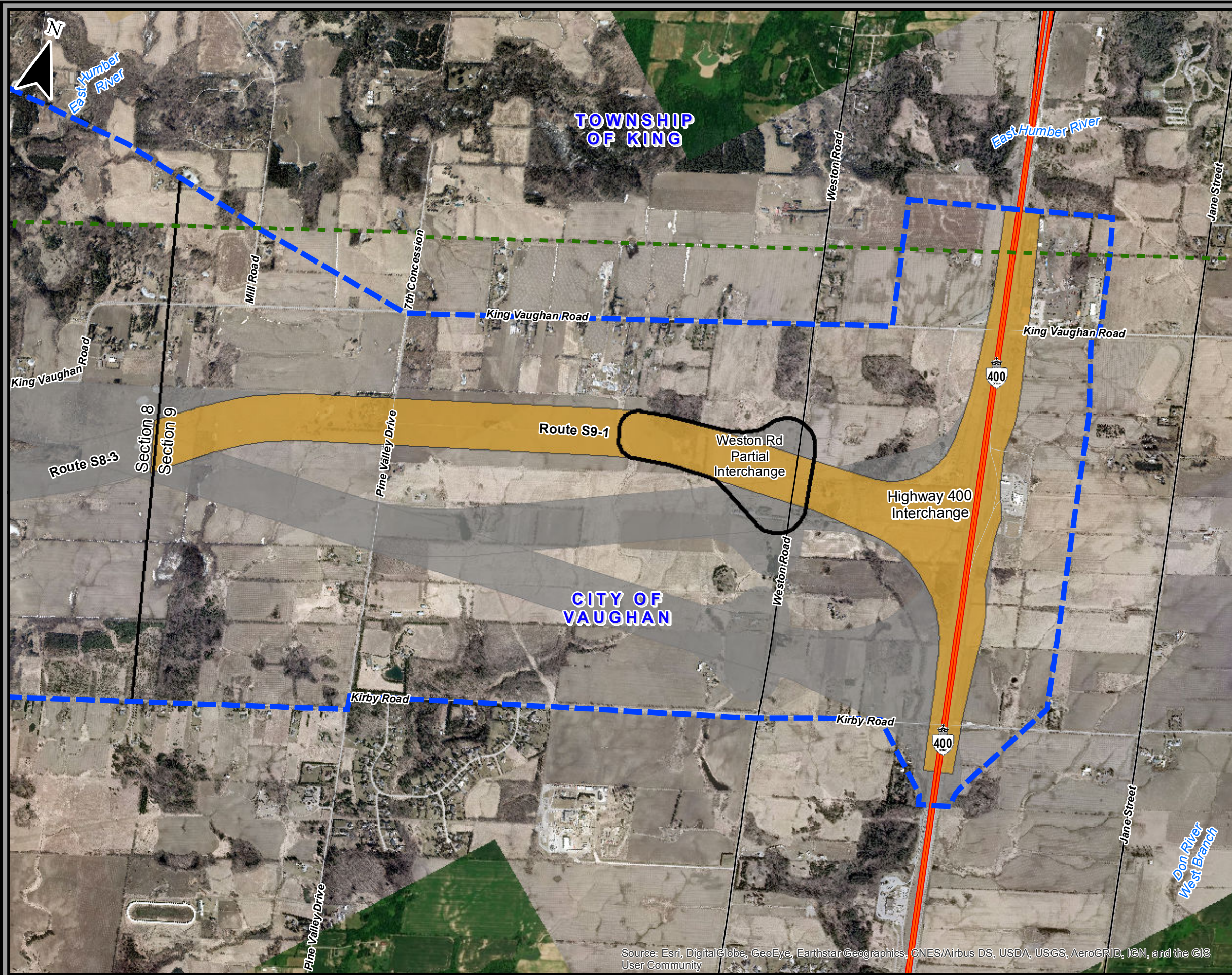
Contains information licensed under the Open Government Licence - Ontario

Route S8-3

Page 8 of 9
September 2019



Source: Esri, DigitalGlobe, GeoEye, Earthstar Geographics, CNES/Airbus DS, USDA, USGS, AeroGRID, IGN, and the GIS User Community



GTA West

Legend

-  Railway
-  Freeway
-  407 ETR
-  Future Highway 427 Extension
-  Highway
-  Arterial Road
-  Local Municipal Road
-  Section Boundary
-  Planned Municipal Improvements
-  Municipal Boundary
-  Route Planning Study Area
-  Preferred Route Alternative
-  Conceptual Interchange Footprint
-  Short List of Route Alternatives

DRAFT

Sources:
 Regional Municipality of York, Regional Municipality of Peel, Regional Municipality of Halton, Township of King, City of Vaughan, Town of Caledon, City of Brampton, City of Mississauga, Town of Halton Hills, Town of Milton

Contains information licensed under the Open Government Licence - Ontario

Route S9-1

Page 9 of 9
 September 2019

